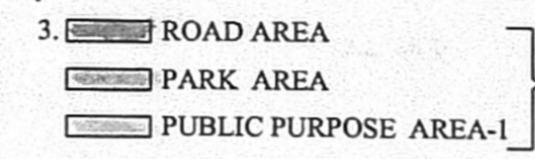



TOTAL EXTENT (AS PER PATT) : 4750 SQ.M
ROAD AREA : 2648 SQ.M ✓
PARK AREA : 127 SQ.M ✓
PUBLIC PURPOSE AREA (1%) : 28 SQ.M
(P.P-1 HANDED OVER TO THE LOCAL BODY(0.5%) - 15 SQ.M) ✓
(P.P-2 HANDED OVER TO THE TANGEDCO (0.5%) - 13 SQ.M)
NO.OF.PLOTS : 6 Nos.







NOTE:

- 1.SPLAY - 1.5M X 1.5M
- 2.MEASUREMENTS ARE INDICATED EXCLUDING SPLAY DIMENSION
3.  WERE HANDED OVER TO THE LOCAL BODY VIDE GIFT DEED DOCUMENT NO. 2253/2021, DATED:14.09.2021 @ SRO CHENNAI SOUTH JOINT II
4.  WAS HANDED OVER TO THE TANGEDCO VIDE GIFT DEED DOCUMENT NO. 2254/2021, DATED:14.09.2021 @ SRO CHENNAI SOUTH JOINT

CONDITIONS:

- (I)TNCDBR-2019 RULE NO: 47 (8) & AMENDMENTS APPROVED IN G.O.Ms.No.16, MAWS (MA1) DEPARTMENT DATED 31.1.2020 AND PUBLISHED IN TNGG ISSUE No.41 DATED:31.01.2020.
ONE PERCENT OF LAYOUT AREA EXCLUDING ROAD, ADDITIONALLY, SHALL BE RESERVED FOR "PUBLIC PURPOSE". WITHIN THE ABOVE CEILING 0.5% OF AREA SHALL BE TRANSFERRED TO THE LOCAL BODY AND 0.5% OF AREA SHALL BE TRANSFERRED TO THE TANGEDCO OR TO THE LOCAL BODY FREE OF COST THROUGH A REGISTERED GIFT DEED BEFORE THE ACTUAL SANCTION OF THE LAYOUT.
- (II)TNCDBR-2019, RULE NO: 47 (11)
THE COST OF LAYING IMPROVEMENTS TO THE SYSTEMS IN RESPECT OF ROAD, WATER SUPPLY, SEWERAGE, DRAINAGE OR ELECTRIC POWER SUPPLY THAT MAY BE REQUIRED AS ASSESSED BY THE CONCERNED AUTHORITY, NAMELY, THE LOCAL BODY AND TAMIL NADU ELECTRICITY BOARD, SHALL BE BORNE BY THE APPLICANT.
- NECESSARY SPACE FOR BUILDING LINE TO BE LEFT AS PER THE RULE IN FORCE WHILE TAKING UP DEVELOPMENT IN EVERY PLOT


LEGEND:

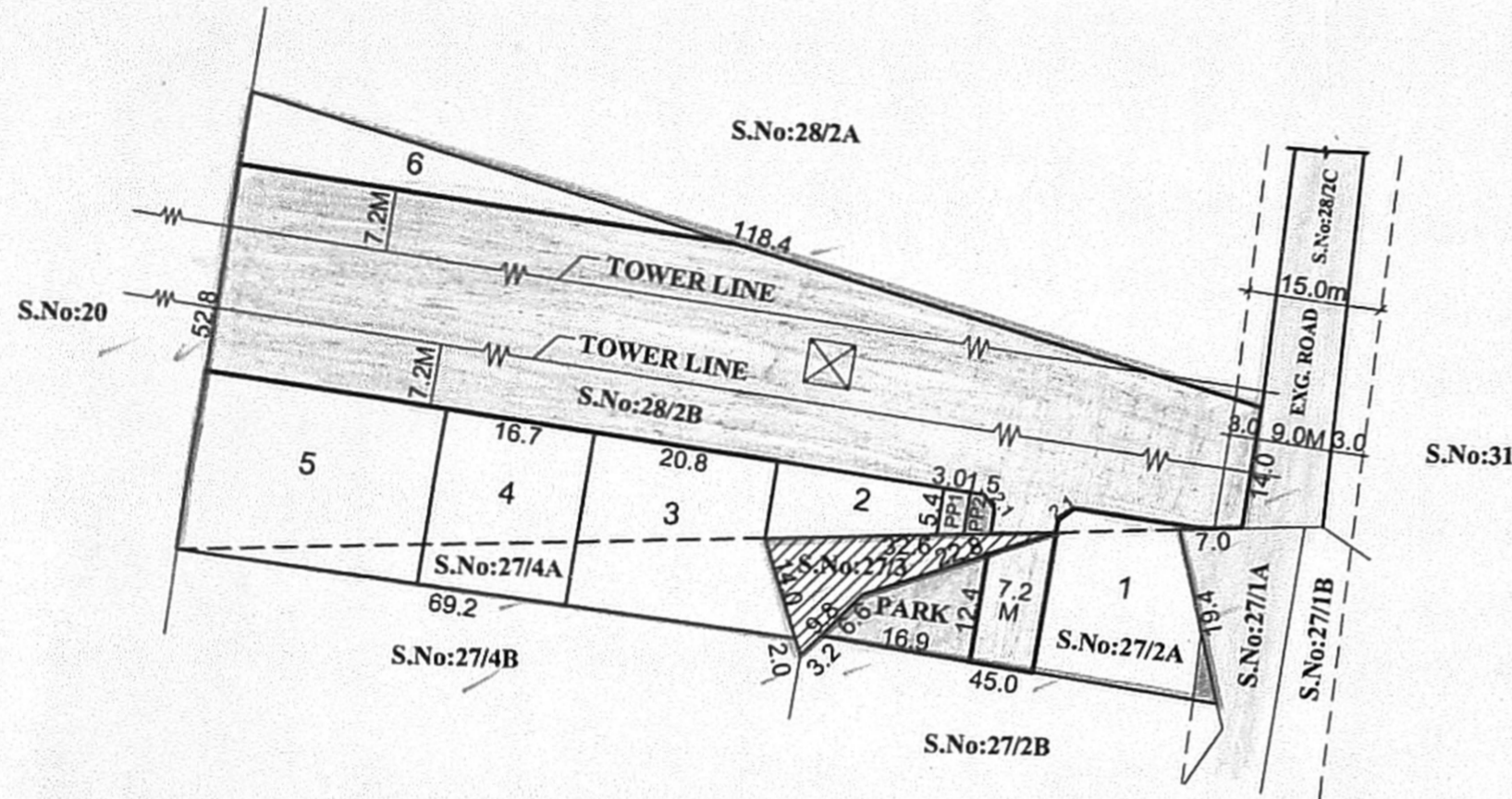
-  SITE BOUNDARY
-  ROADS GIFTED TO LOCAL BODY
-  EXISTING ROAD
-  PARK GIFTED TO LOCAL BODY
-  PUBLIC PURPOSE-1 GIFTED TO LOCAL BODY
-  PUBLIC PURPOSE-2 GIFTED TO TANGEDCO

CONDITION:-
THE SUB DIVISION APPROVAL IS VALID SUBJECT TO OBTAINING SANCTION FROM THE LOCAL BODY CONCERNED

P.P.D NO. 153
L.O. 2021


APPROVED
VIDE LETTER NO : L1/6012/2020
DATE : 7 / 10 / 2021


FOR SENIOR PLANNER(LAYOUT)
CHENNAI METROPOLITAN DEVELOPMENT AUTHORITY



S. Anandha
7/10/2021
PREPARED BY

S. Rajalal
07/10/2021
P.A.I


07/10/2021
A.P.

THIRUVERKADU MUNICIPALITY
SUB DIVISION OF HOUSE SITES IN S.Nos. 27/2A,4A, 28/2B OF KOLADI VILLAGE.

SCALE - 1:800 (ALL MEASUREMENTS ARE IN METRE)